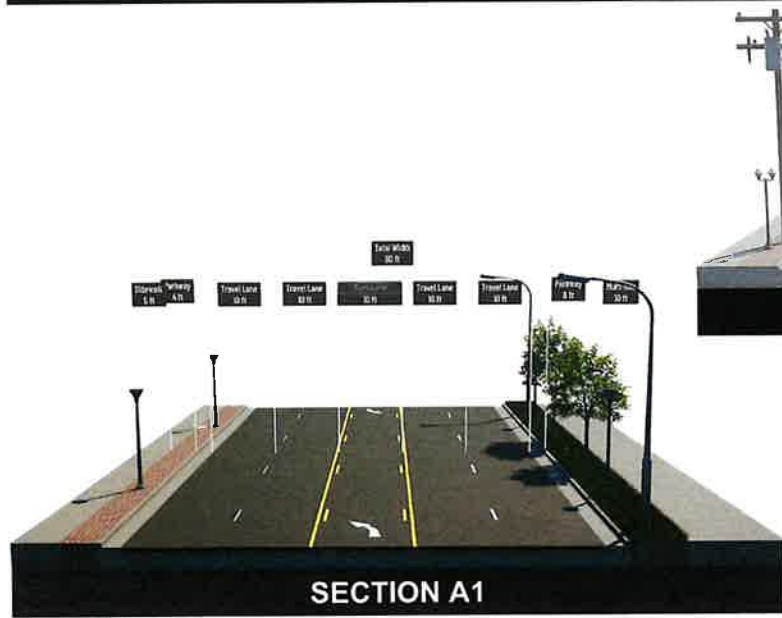


PLAN VIEW - STATE LINE ROAD TO HOHMAN AVENUE



SECTION A1



EXISTING RIDGE ROAD



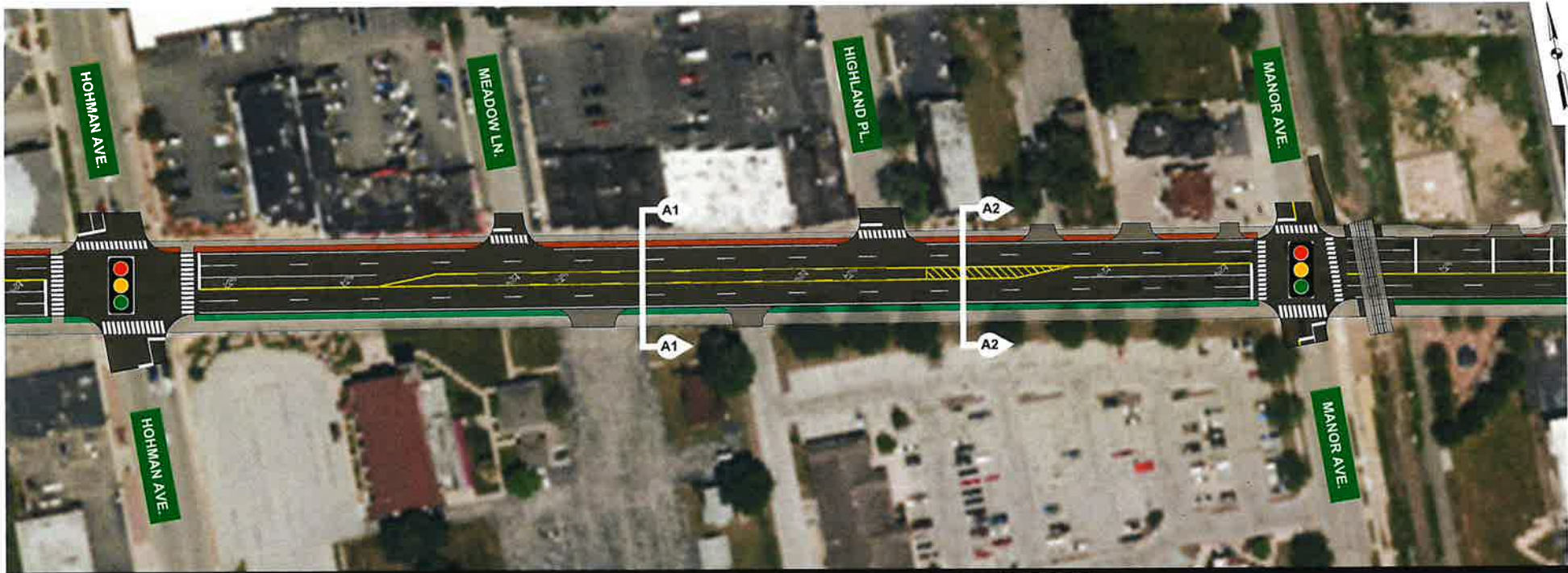
SECTION A2



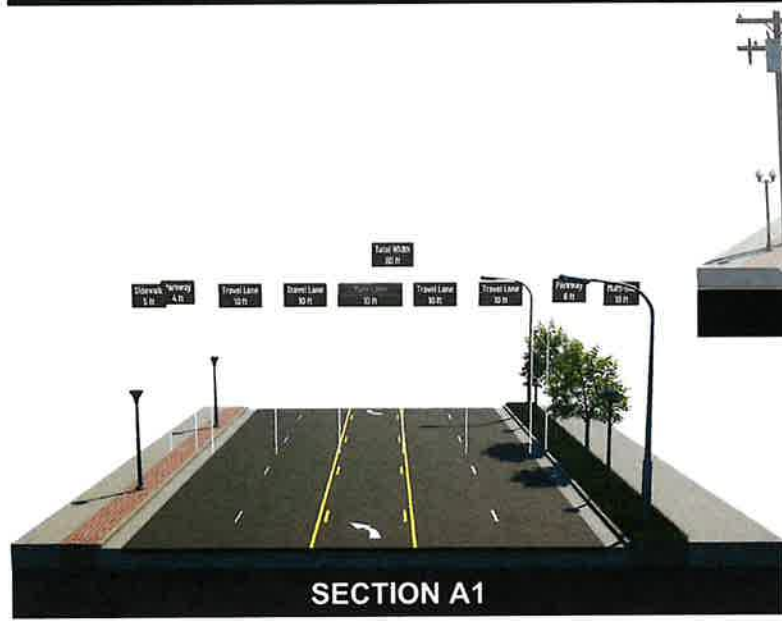
RIDGE ROAD



ALTERNATE A2  
10' LANES / MIXED-USE PATHWAY / STREET TREES (NO RAISED MEDIANS)



PLAN VIEW - HOHMAN AVENUE TO MANOR AVENUE



SECTION A1



EXISTING RIDGE ROAD



SECTION A2



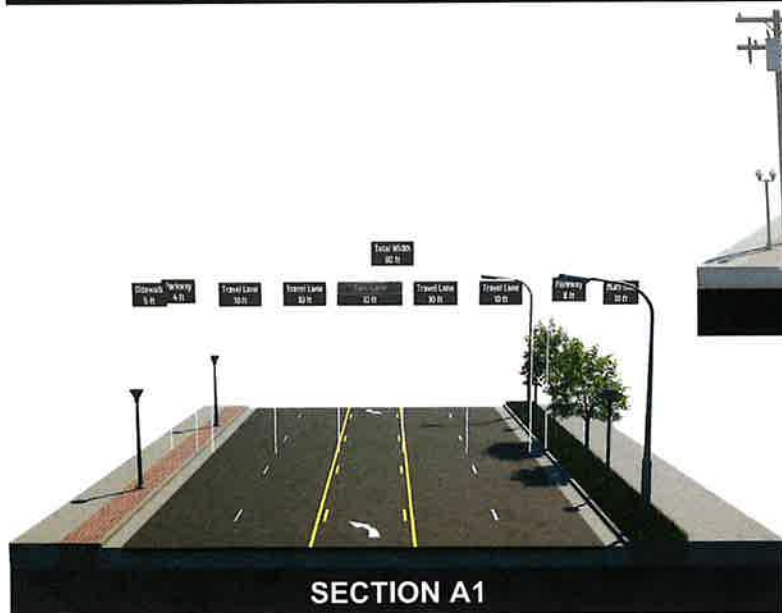
RIDGE ROAD



ALTERNATE A2  
 10' LANES / MIXED-USE PATHWAY / STREET TREES (NO RAISED MEDIANS)



PLAN VIEW - MANOR AVENUE TO JACKSON AVENUE



SECTION A1



EXISTING RIDGE ROAD



SECTION A2



RIDGE ROAD

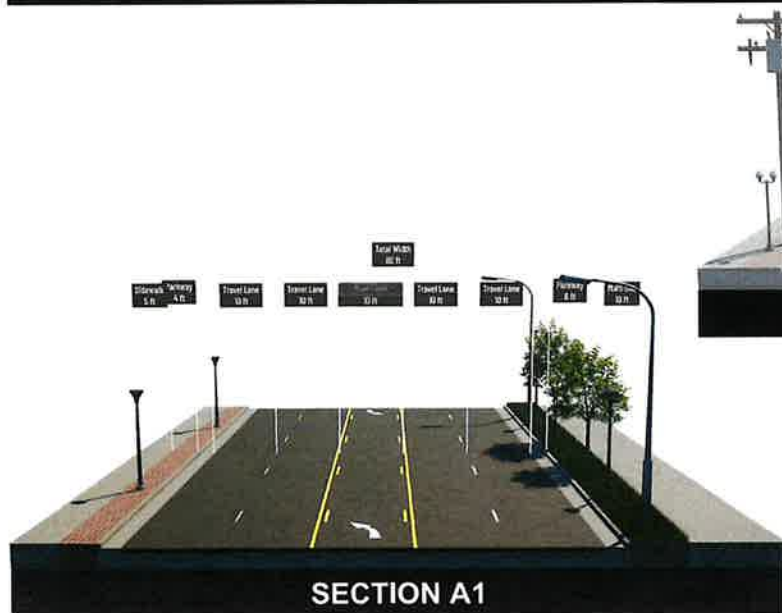


ALTERNATE A2

10' LANES / MIXED-USE PATHWAY / STREET TREES (NO RAISED MEDIANS)



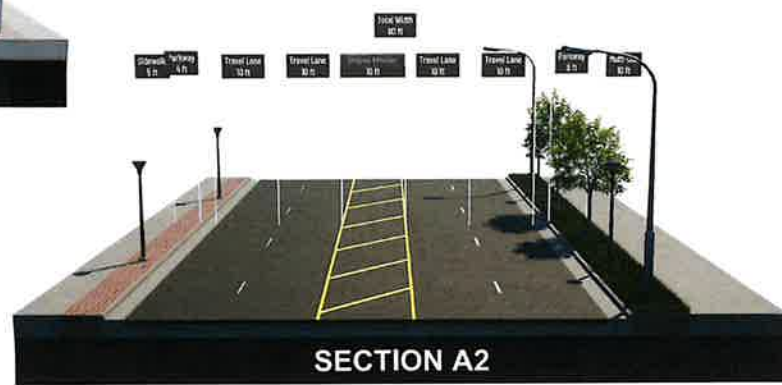
PLAN VIEW - JACKSON AVENUE TO RIDGE ROAD



SECTION A1



EXISTING RIDGE ROAD



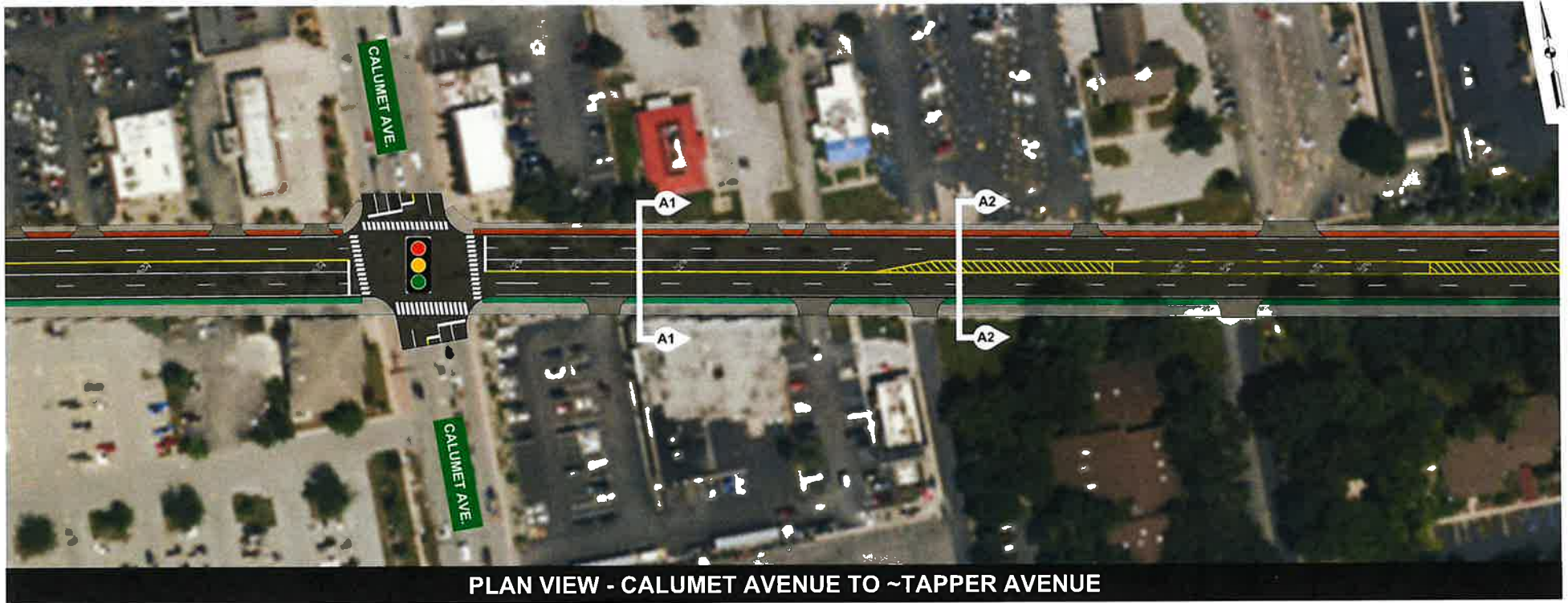
SECTION A2



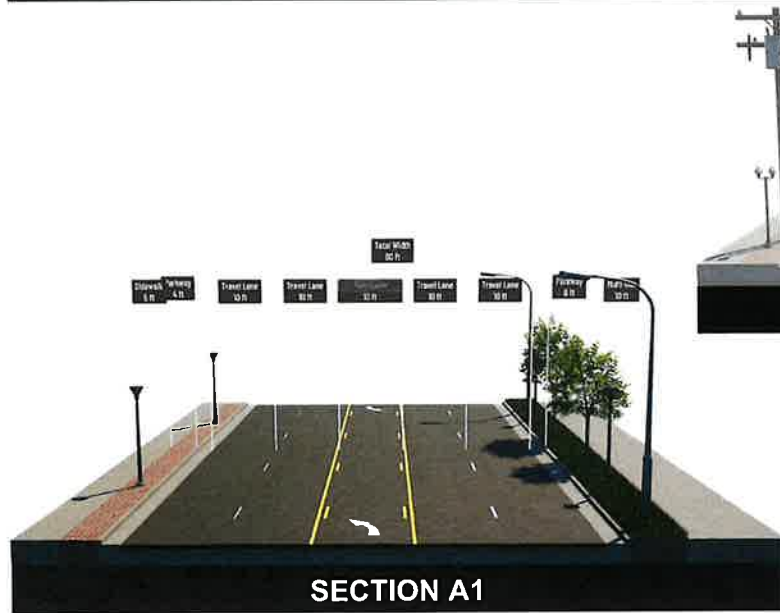
RIDGE ROAD



**ALTERNATE A2**  
 10' LANES / MIXED-USE PATHWAY / STREET TREES (NO RAISED MEDIANS)



PLAN VIEW - CALUMET AVENUE TO ~TAPPER AVENUE



SECTION A1



EXISTING RIDGE ROAD



SECTION A2

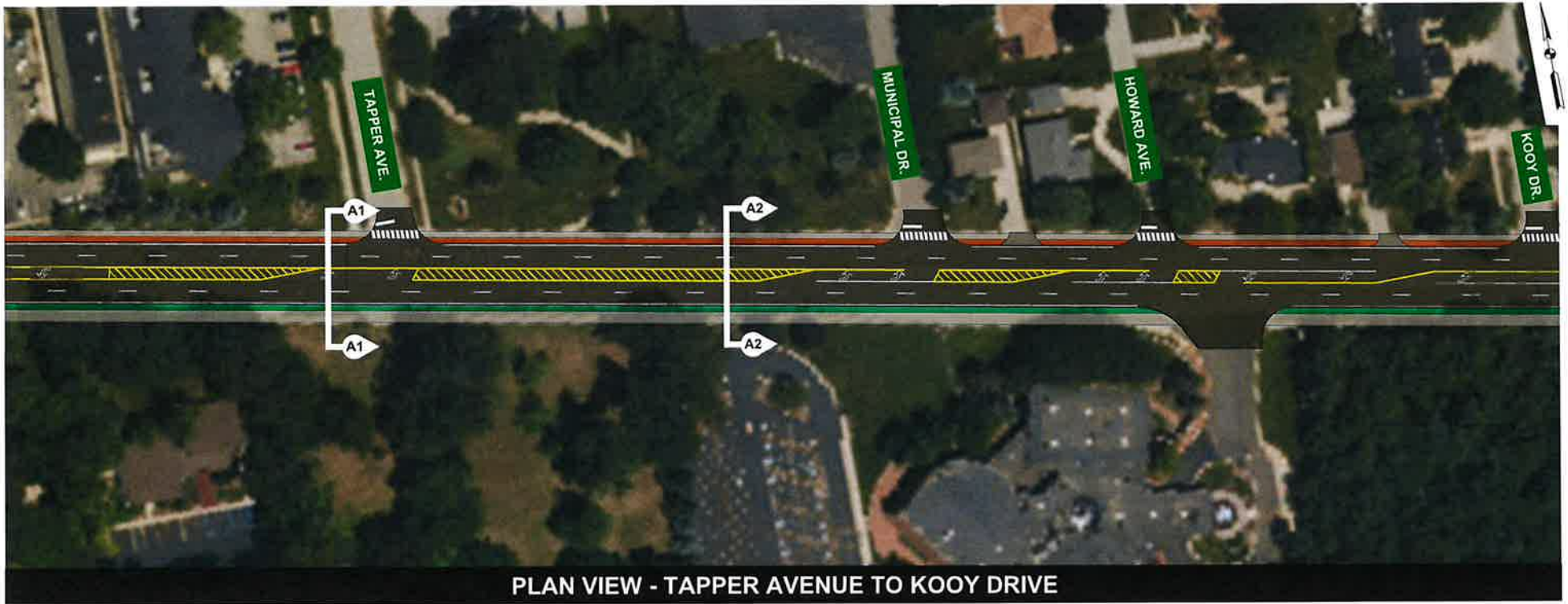


RIDGE ROAD

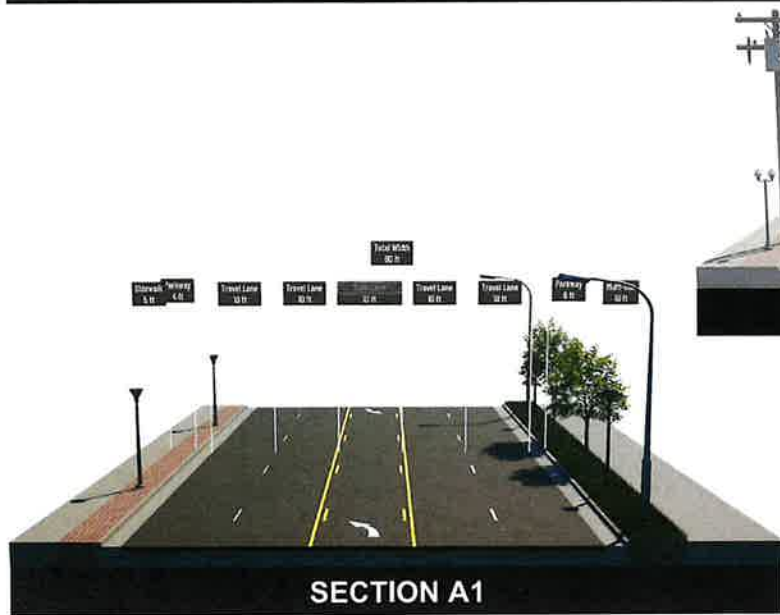


ALTERNATE A2

10' LANES / MIXED-USE PATHWAY / STREET TREES (NO RAISED MEDIANS)



PLAN VIEW - TAPPER AVENUE TO KOOY DRIVE



SECTION A1



EXISTING RIDGE ROAD



SECTION A2



RIDGE ROAD

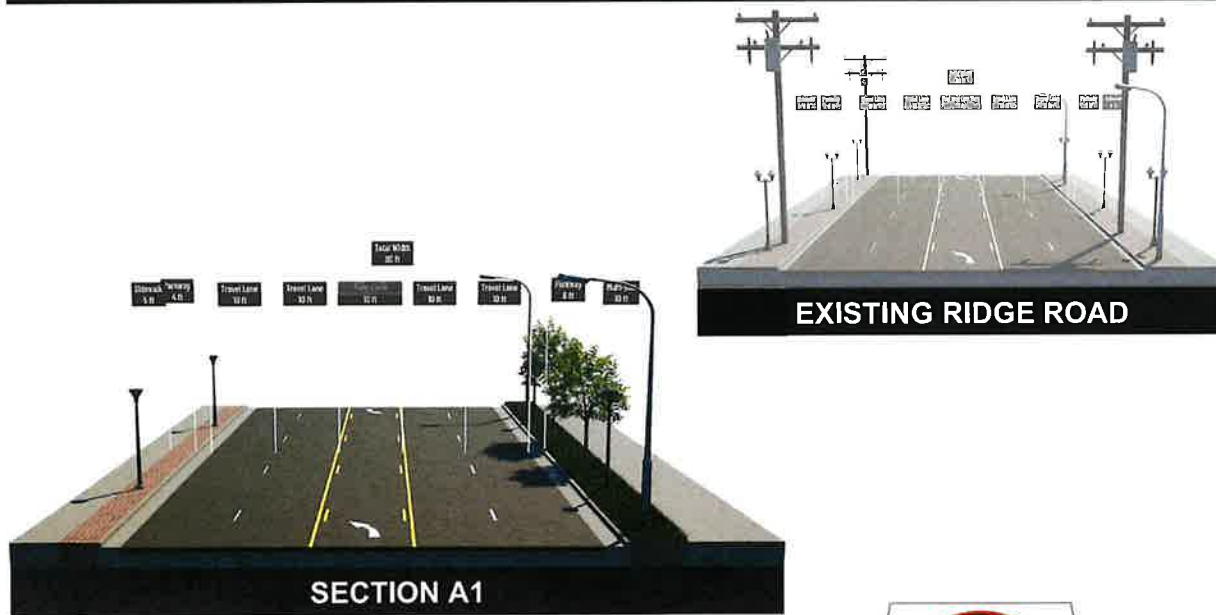


ALTERNATE A2

10' LANES / MIXED-USE PATHWAY / STREET TREES (NO RAISED MEDIANS)



PLAN VIEW - KOOY DRIVE TO SCHREIBER DRIVE



**RIDGE ROAD**



**ALTERNATE A2**  
 10' LANES / MIXED-USE PATHWAY / STREET TREES (NO RAISED MEDIANS)